

ಕರ್ನಾಟಕ ರಾಜ್ಯ ಸರ್ಕಾರದ ಉಪನಿರ್ದೇಶನ
ಸಂಖ್ಯೆ 59/2014 ಪ್ರಕಾರ ಮುನ್ಸಿಪಲ್

ಕರ್ನಾಟಕ ರಾಜ್ಯ ನೋಂದಣಿ ಮತ್ತು ಮುದ್ರಾಂಕ ಇಲಾಖಾ
ನೌಕರರ ವಿವಿಧೋದ್ದೇಶ ಸಹಕಾರ ಸಂಘ ನಿಯಮಿತ

ದಸ್ತಾವೇಜು ಹಾಳೆ
Document Sheet



The Karnataka State Registration and Stamps Department
Official's Multipurpose Co-Operative Society Ltd.

ಈ ಹಾಳೆಯನ್ನು ಯಾವುದೇ ದಸ್ತಾವೇಜಿಗೆ ಉಪಯೋಗಿಸಬಹುದು
This sheet can be used for any document

ಬೆಲೆ : ರೂ.3/-
(ಜಿಎಸ್‌ಟಿ ಸೇರಿ)

ANNEXURE B

CERTIFICATE OF LAND

File No. 106/23-24

Date: 11-03-2024

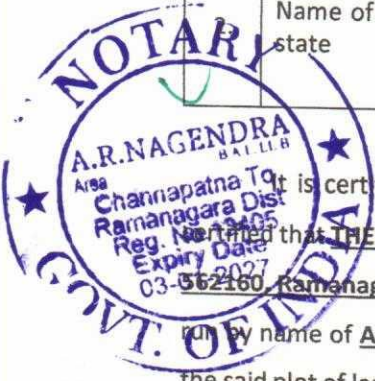
Certified that the land measuring 7490 Sq. Mts (1 Acre 34 Guntas) is owned by the Shri Rahamath Ulla Shariff by way of Sale deed dated 30-12-2014 Document No CAN-01-05361 – 2014-15 (in case of allotment of land, if it is not perpetual, periodicity of allotment to be mentioned from NIL to NIL)

It is further certified that owner of the land has leased the said land to A.R. TRUST, 1029/867, AAMIRAH MANZIL, (MADINA ROAD), NEAR PWD OFFICE, CHANNAPATNA 562160, RAMANAGARA DISTRICT, KARNATAKA Represented by PRESIDENT MR. RAHAMATH ULLA SHARIFF, registered C D No: 70/16-17 (Name of the School/Society/Trust/Company under Section 8 of Companies Act, 2013) fully described in the schedule mentioned hereinafter with the following details for a period of 30 years from 16-02-2019 to 15-02-2049. Registered on 16-02-2019 as Document no: CAN-1-12438-2018-19 dated 16-02-2019 and Entered in C D No: CAND322

SL. NO	Particulars	Details
1.	Plot No. (s)/ Survey No. (s) Khasta No. (s)/ khata No.(s)/Khatauni No.(s)	38/2
	Name of street/village, Sub Division, District and state	Near ESIC Hospital, Thattekere road, B.M road cross, Channapatna 562160, Ramanagara, Karnataka

It is certified that the said entire land comprise of a single contiguous plot of land. It is further mentioned that THE APPLE SCHOOL, 38/2, Near ESIC Hospital, Thattekere road, B.M road cross, Channapatna 562160, Ramanagara, Karnataka (Name of the School with name of street, village, sub-division and district) is located on the said plot of land.

Sub-Registrar



(Signature)

ಈ ದಸ್ತಾವೇಜು ಹಾಳೆಯನ್ನು ಸಂಘದ ಉಪನಿಯಮ
ಸಂಖ್ಯೆ 5(9)ರ ಪ್ರಕಾರ ಮುದ್ರಿಸಲಾಗಿದೆ.

ಕರ್ನಾಟಕ ರಾಜ್ಯ ನೋಂದಣಿ ಮತ್ತು ಮುದ್ರಾಂಕ ಇಲಾಖಾ
ನೌಕರರ ವಿವಿಧೋದ್ದೇಶ ಸಹಕಾರ ಸಂಘ ನಿಯಮಿತ

ದಸ್ತಾವೇಜು ಹಾಳೆ
Document Sheet



The Karnataka State Registration and Stamps Department
Official's Multipurpose Co-Operative Society Ltd.

ಈ ಹಾಳೆಯನ್ನು ಯಾವುದೇ ದಸ್ತಾವೇಜಿಗೆ ಉಪಯೋಗಿಸಬಹುದು
This sheet can be used for any document

ಬೆಲೆ : ರೂ.3/-
(ಜಿಎಸ್‌ಟಿ ಸೇರಿ)

THE SCHEDULED OF LAND ABOVE REFERRED TO

All that piece and parcel of land measuring **7490 Sq. Mts.** (area of land in square meters) situated in **38/2** { Plot No. (s)/ Survey No. (s) Khasta No. (s)} at **Near ESIC Hospital, Thattekere road, B.M road cross, Channapatna 562160, Ramanagara, Karnataka** (name of street/village, sub division, district and state) and bounded as follows:

North : Govt Land and Road
East : Survey No.38/1 Land
West : Road
South : Survey No. 38/3 Land


DM/ ADM/ SDM/ TEHSILDAR/ NAIB TEHSILDAR/ REGISTRAR/ SUB REGISTRAR/ EQUIVALENT LAND
AUTHORITY

Sub-Registrar

Channapatna

The above contents of the Seal Translated
from Kannada To English.

(Stamp and Signature SUB REGISTRAR)
Channapatna 562160, Ramanagara District



SWORN TO BEFORE ME
A.R. NAGENDRA
B.A.L.L.L.
ADVOCATE & NOTARY
GOVT OF INDIA
Reg No. : 12405
03-01-2024

The filled of certificate should be either in Hind or English. If it is issued in vernacular language, translated notarized
in English be uploaded along with the original vernacular certificate as per Reg. No. 12405

ಕರ್ನಾಟಕ ರಾಜ್ಯ ನೋಂದಣಿ ಮತ್ತು ಮುದ್ರಾಂಕ ಇಲಾಖೆ
ನೌಕರರ ವಿವಿಧೋದ್ದೇಶ ಸಹಕಾರ ಸಂಘ ನಿಯಮಿತ



The Karnataka State Registration and Stamps Department
Official's Multipurpose Co-Operative Society Ltd.

ಈ ಹಾಳೆಯನ್ನು ಯಾವುದೇ ದಸ್ತಾವೇಜಿಗೆ ಉಪಯೋಗಿಸಬಹುದು
This sheet can be used for any document

ಬೆಲೆ : ರೂ.3/-
(ಜಿಎಸ್‌ಟಿ ಸೇರಿ)

ANNEXURE B

CERTIFICATE OF LAND

File No. 106/23-24

Date: 11-03-2024

Certified that the land measuring 7490 Sq. Mts (1 Acre 34 Guntas) is owned by the Shri Rahamath Ulla Shariff by way of Sale deed dated 30-12-2014 Document No CAN-01-05361 – 2014-15 (in case of allotment of land, if it is not perpetual, periodicity of allotment to be mentioned from NIL to NIL)

It is further certified that owner of the land has leased the said land to A.R. TRUST, 1029/867, AAMIRAH MANZIL, (MADINA ROAD), NEAR PWD OFFICE, CHANNAPATNA 562160, RAMANAGARA DISTRICT, KARNATAKA Represented by PRESIDENT MR. RAHAMATH ULLA SHARIFF, registered C D No: 70/16-17 (Name of the School/Society/Trust/Company under Section 8 of Companies Act, 2013) fully described in the schedule mentioned hereinafter with the following details for a period of 30 years from 16-02-2019 to 15-02-2049. Registered on 16-02-2019 as Document no: CAN-1-12438-2018-19 dated 16-02-2019 and Entered in C D No: CAND322

SL. NO	Particulars	Details
1.	Plot No. (s)/ Survey No. (s) Khasta No. (s)/ khata No.(s)/Khatauni No.(s)	38/2
2.	Name of street/village, Sub Division, District and state	Near ESIC Hospital, Thattekere road, B.M road cross, Channapatna 562160, Ramanagara, Karnataka

It is certified that the said entire land comprise of a single contiguous plot of land. It is further certified that THE APPLE SCHOOL, 38/2, Near ESIC Hospital, Thattekere road, B.M road cross, Channapatna 562160, Ramanagara, Karnataka (Name of the School with name of street, village, sub-division and district) run by name of A.R. TRUST (Society/Trust/Company under section 8 of companies Act, 2013) is located on the said plot of land.

ಈ ದಸ್ತಾವೇಜು ಹಾಳೆಯನ್ನು ಸಂಘದ ಉಪನಿಯಮ
ಸಂಖ್ಯೆ 5(9)ರ ಪ್ರಕಾರ ಮುದ್ರಿಸಲಾಗಿದೆ.

ಕರ್ನಾಟಕ ರಾಜ್ಯ ನೋಂದಣಿ ಮತ್ತು ಮುದ್ರಾಂಕ ಇಲಾಖಾ
ನೌಕರರ ವಿವಿಧೋದ್ದೇಶ ಸಹಕಾರ ಸಂಘ ನಿಯಮಿತ

ದಸ್ತಾವೇಜು ಹಾಳೆ
Document Sheet



The Karnataka State Registration and Stamps Department
Official's Multipurpose Co-Operative Society Ltd.

ಈ ಹಾಳೆಯನ್ನು ಯಾವುದೇ ದಸ್ತಾವೇಜಿಗೆ ಉಪಯೋಗಿಸಬಹುದು
This sheet can be used for any document

ಬೆಲೆ : ರೂ.3/-
(ಜಿಎಸ್‌ಟಿ ಸೇರಿ)

THE SCHEDULED OF LAND ABOVE REFERRED TO

All that piece and parcel of land measuring **7490 Sq. Mts.** (area of land in square meters) situated in **38/2** { Plot No. (s)/ Survey No. (s) Khasta No. (s)} at **Near ESIC Hospital, Thattekere road, B.M road cross, Channapatna 562160, Ramanagara, Karnataka** (name of street/village, sub division, district and state) and bounded as follows:


North : Govt Land and Road

East : Survey No.38/1 Land

West : Road

South : Survey No. 38/3 Land

DM/ ADM/ SDM/ TEHSILDAR/ NAIB TEHSILDAR/ REGISTRAR/ SUB REGISTRAR/ EQUIVALENT LAND
AUTHORITY


(Stamp and Signature, SUB REGISTRAR)
Channapatna 562160, Ramanagara District

- The filled of certificate should be either in Hind or English. If it is issued in vernacular language, translated notarized version in English be uploaded along with the original vernacular certificate as a single pdf.